Taken directly from the 1983 USGS Saipan Topographic Map

Approximate project site boundaries in red

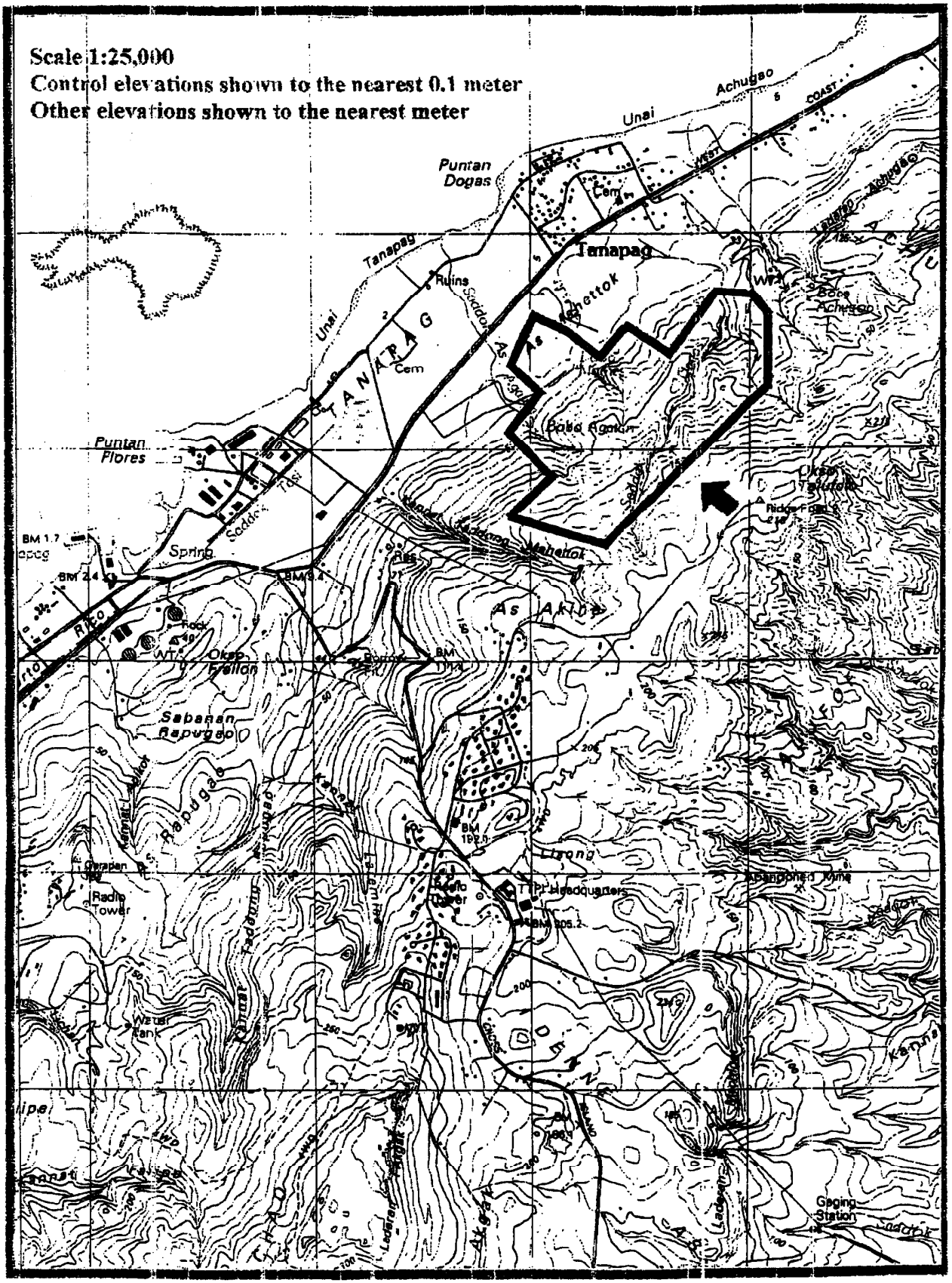

FIGURE 2: GENERAL PROJECT AREA OF TANAPAG HEIGHTS SUBDIVISION

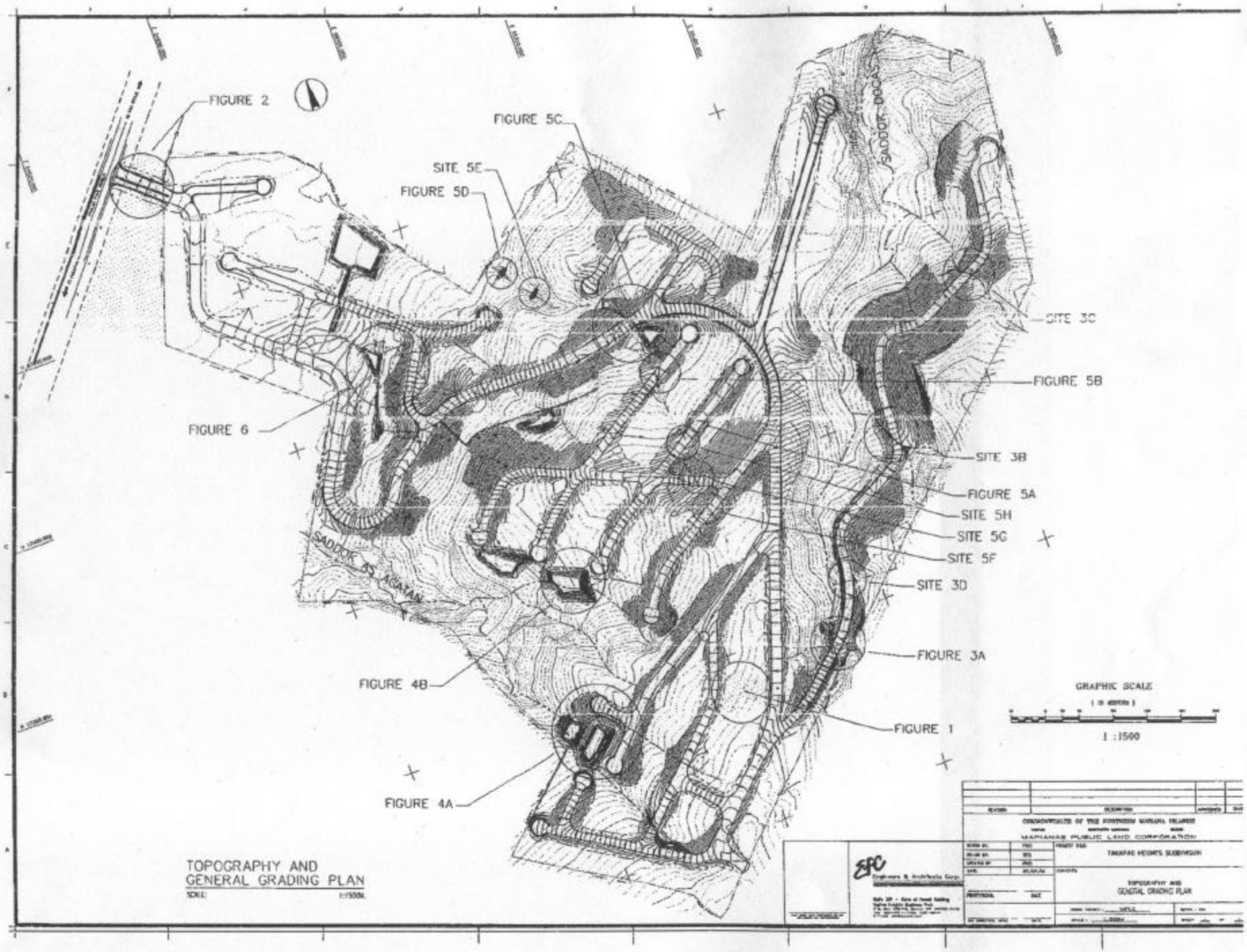
FIGURE 2
FIGURE 5C
SITE 5E
FIGURE 5D
SADDOK DOCA
SITE 3C
FIGURE 5B
FIGURE 6
SITE 3B
FIGURE 5A
SITE 5H
SITE 5G
SITE 5F
SITE 3D
SADDOK AS AGATAN
FIGURE 3A
FIGURE 4B
FIGURE 1
FIGURE 4A
GRAPHIC SCALE
1 : 1500
MARIANAS PUBLIC LAND CORPORATION
TAMPAC HEIGHTS SUBDIVISION
TOPOGRAPHY AND
GENERAL GRADING PLAN
TOPOGRAPHY AND
GENERAL GRADING PLAN
SCALE: 1:1500M.

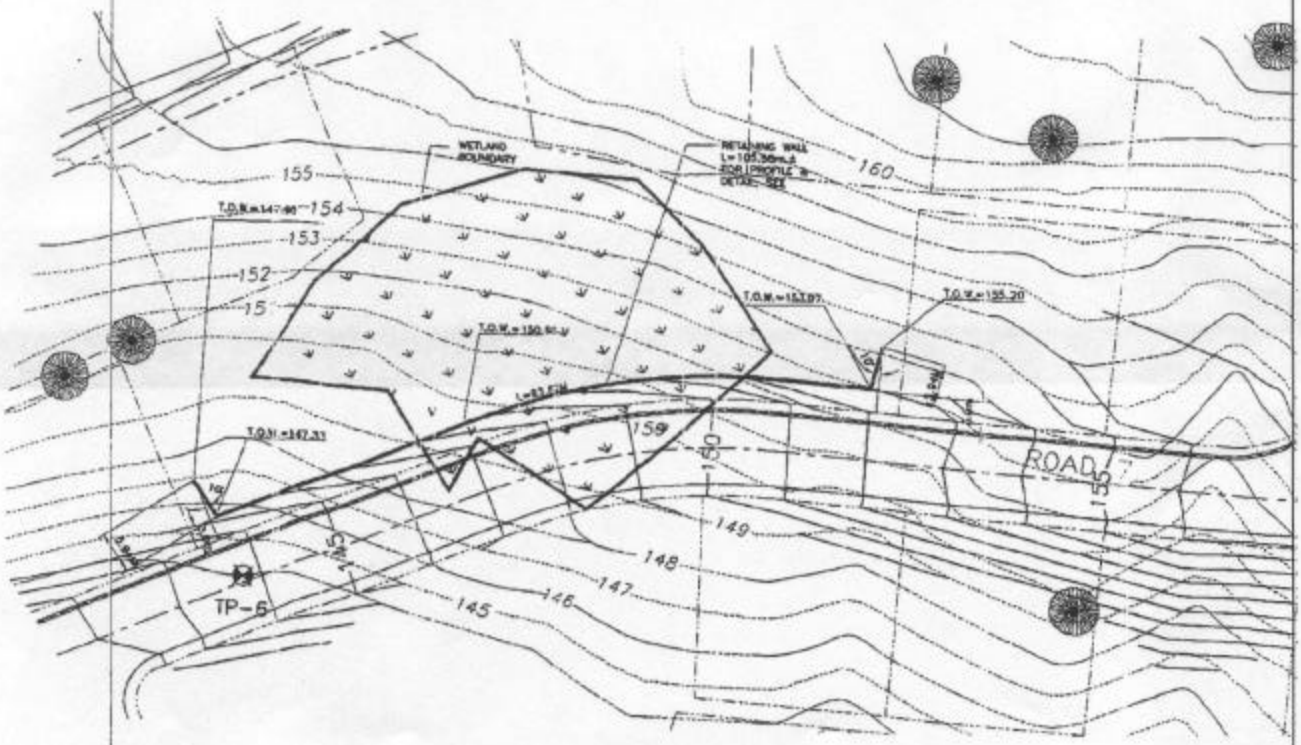

1 / FIG. 1 ISOLATED WETLAND CROSSING PLAN: SUBDIVISION ROAD

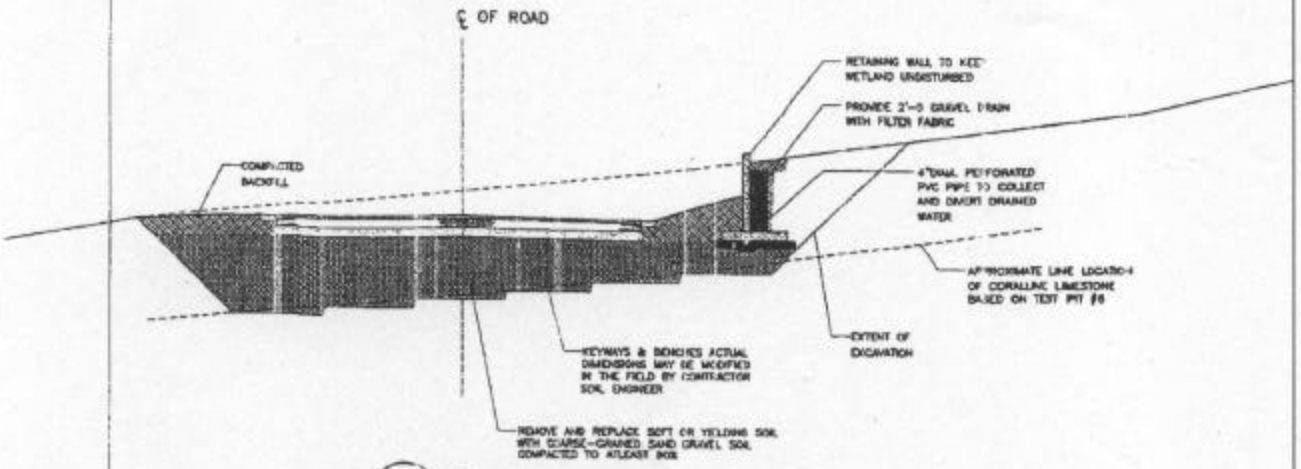

2 / FIG. 1 SECTION VIEW: SUBDIVISION ROAD



3 / FIG. 1 ELEVATION VIEW: SUBDIVISION ROAD

FIGURE 1: Tanapag Heights Subdivision
AUGUST, 2001

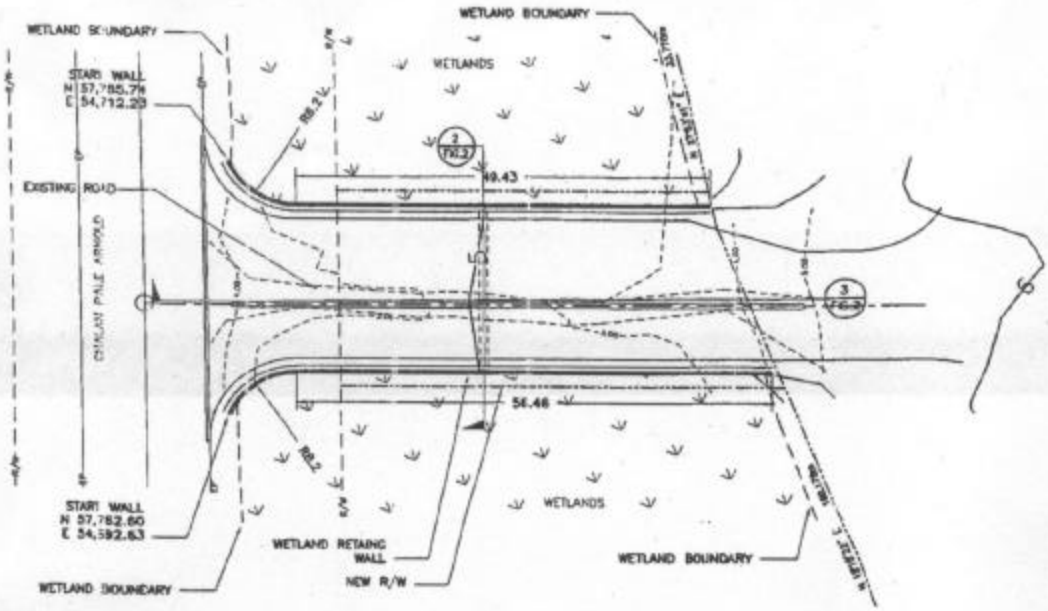

1 FIG. 2 WETLAND CROSSING PLAN: CHALAN PALE ARNOLD ACCESS ROAD

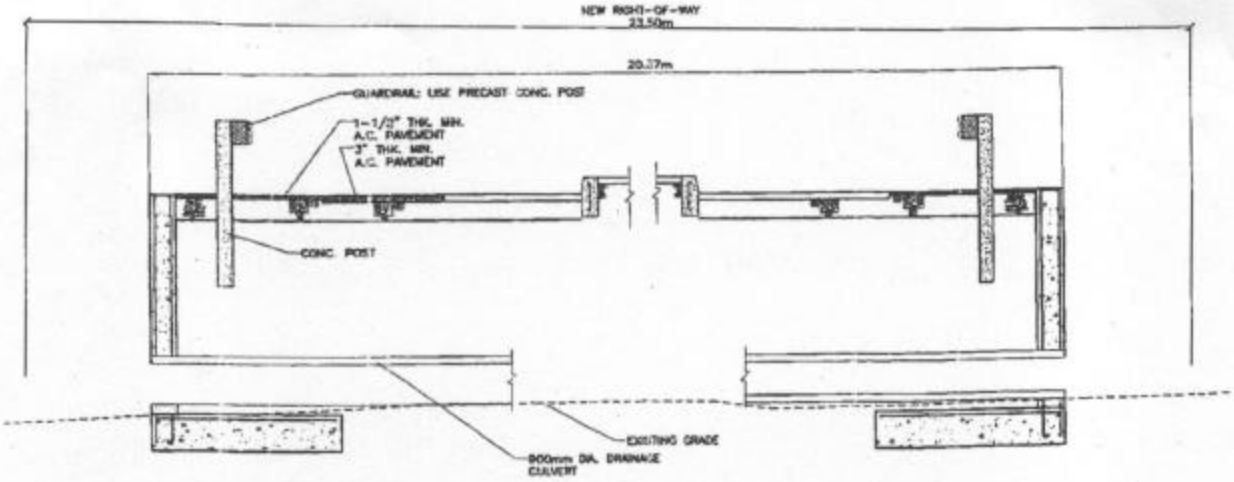

2 FIG. 2 SECTION VIEW: CHALAN PALE ARNOLD ACCESS ROAD

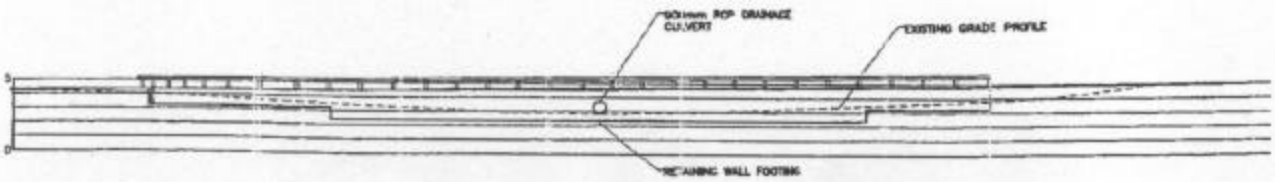

3 FIG. 2 ELEVATION VIEW: CHALAN PALE ARNOLD ACCESS ROAD

FIGURE 2: Tanapag Heights Subdivision
AUGUST, 2001

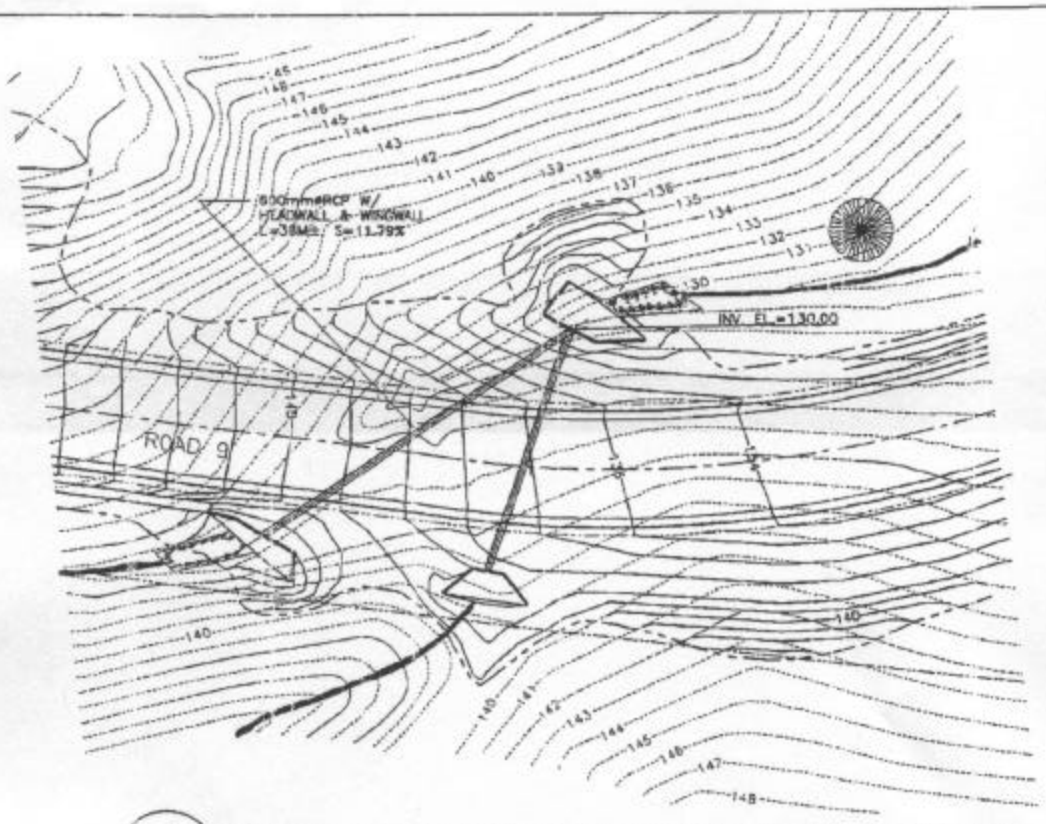

1 FIG.3A SADDOK DOGAS DRAINAGE SYSTEM: INTERMITTANT STREAM CROSSING
ALSO TYPICAL FOR STREAM CROSSING 3B, 3C AND 3D



2 FIG.3A SADDOK DOGAS DRAINAGE SYSTEM: INTERMITTANT STREAM CROSSING
ALSO TYPICAL FOR STREAM CROSSING 3B, 3C AND 3D

FIGURE 3A : Tanapog Heights Subdivision
AUGUST, 2001

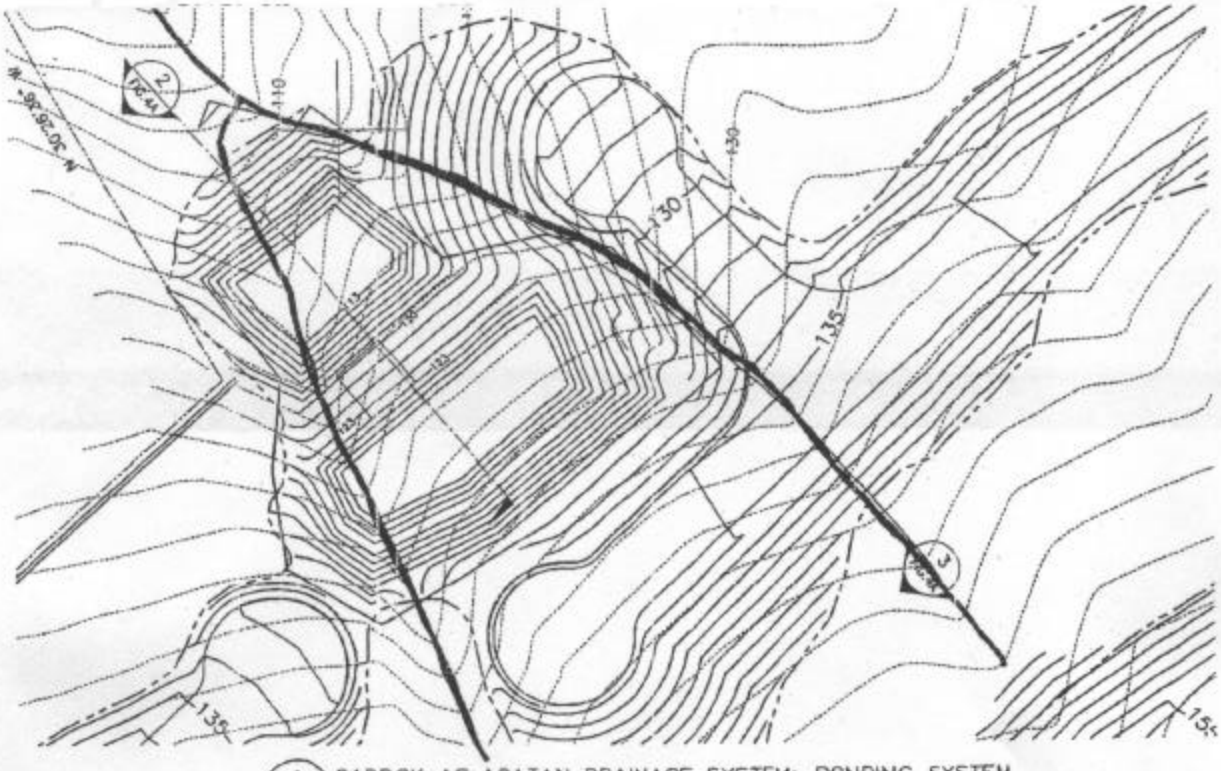

1 FIG. 4A SADDOK AS AGATAN DRAINAGE SYSTEM: PONDING SYSTEM

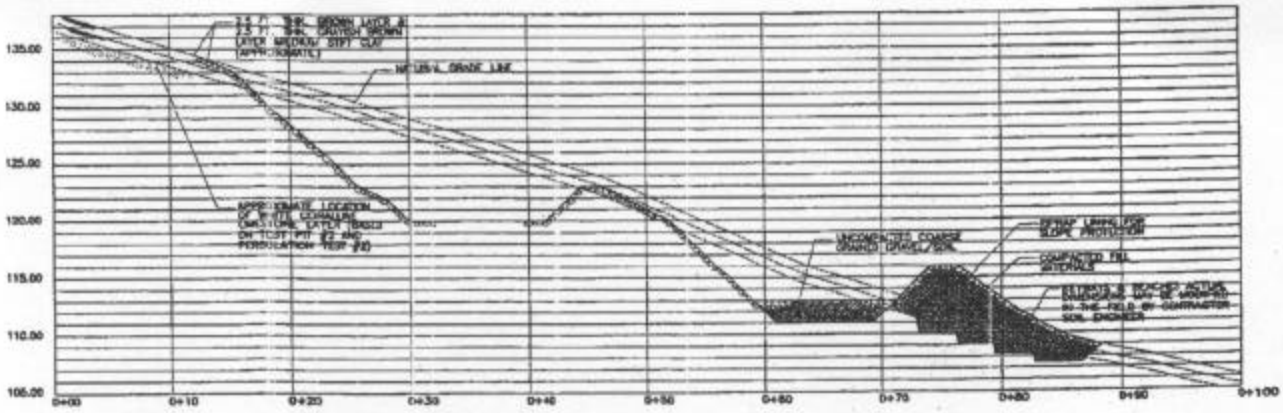

2 FIG. 4A SADDOK AS AGATAN DRAINAGE SYSTEM: PONDING BASIN

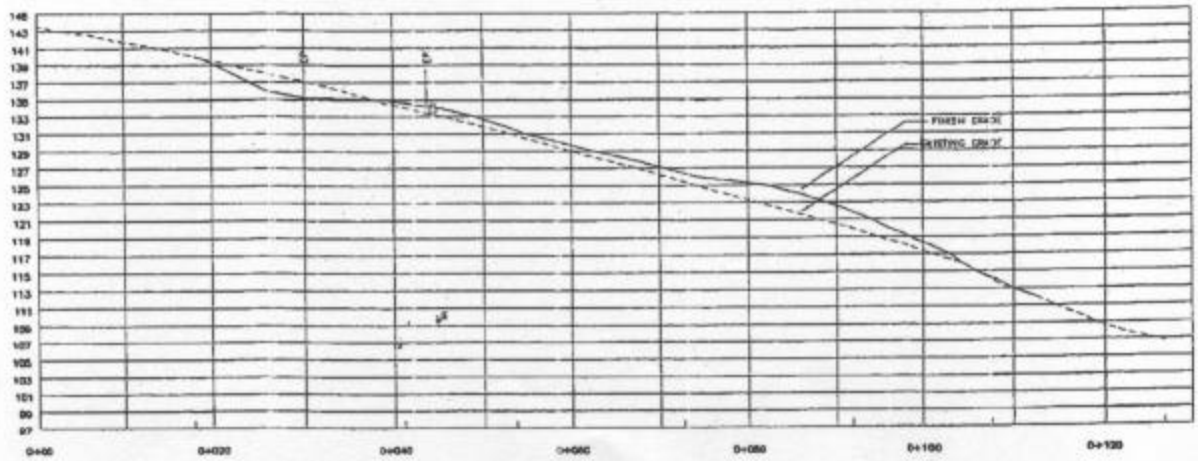

3 FIG. 4A SADDOK AS AGATAN DRAINAGE SYSTEM: INTERMITTANT STREAM CROSSING

FIGURE 4A: Tanapag Heights Subdivision
AUGUST, 2001

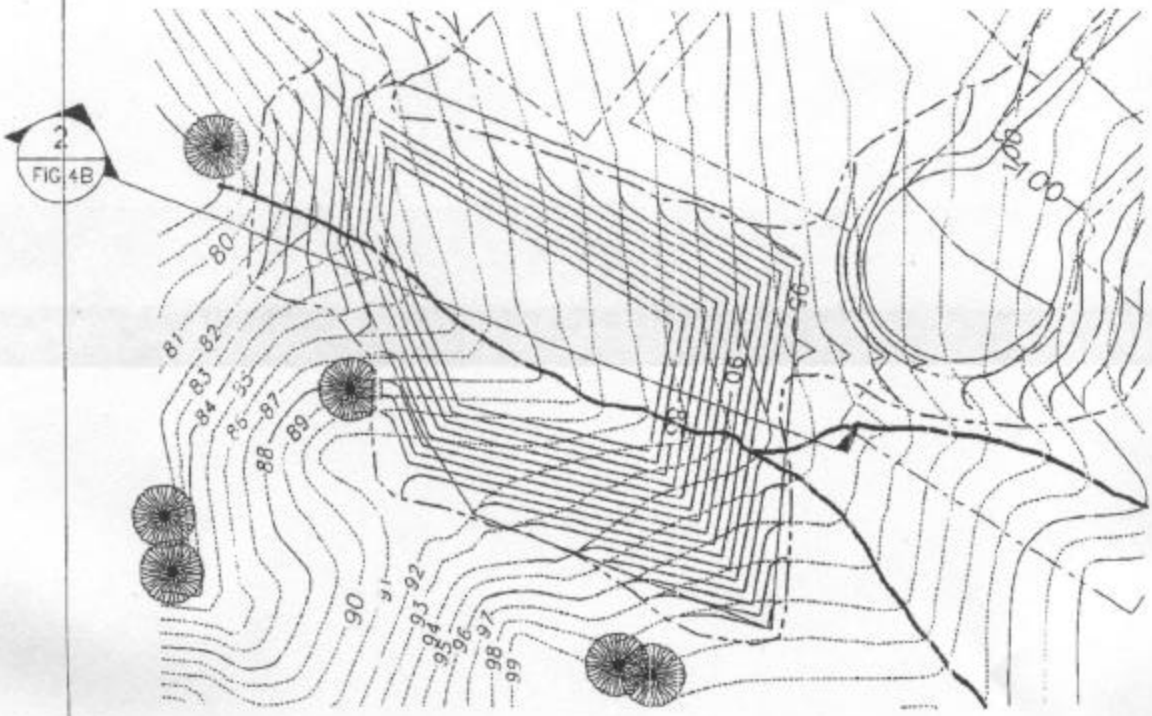

1 FIG. 4B SADDOK AS AGATAN DRAINAGE SYSTEM: PONDING BASIN



2 FIG. 4B SADDOK AS AGATAN DRAINAGE SYSTEM: PONDING BASIN

FIGURE 4B: Tanapag Heights Subdivision
AUGUST, 2001

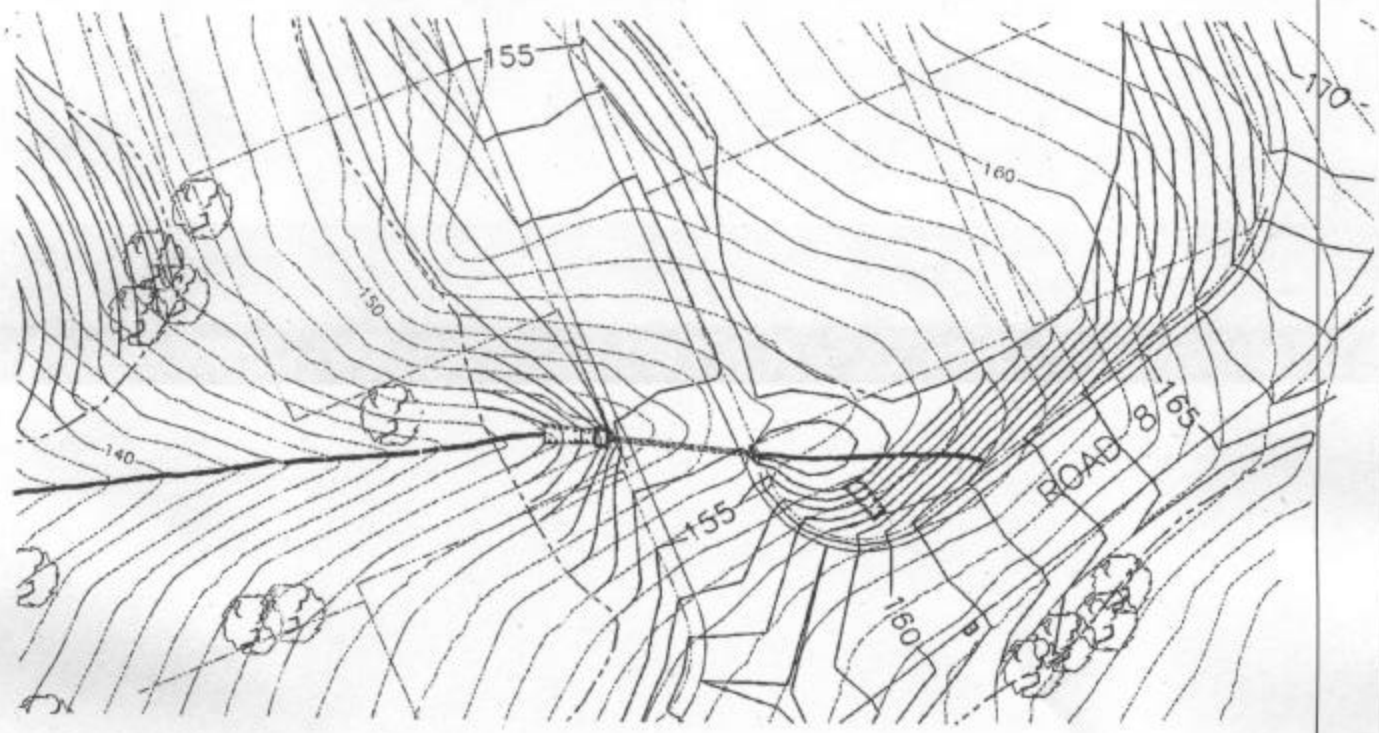

1 FIG. 4C SADDOK AS AGATAN DRAINAGE SYSTEM: INTERMITTANT STREAM CROSSING

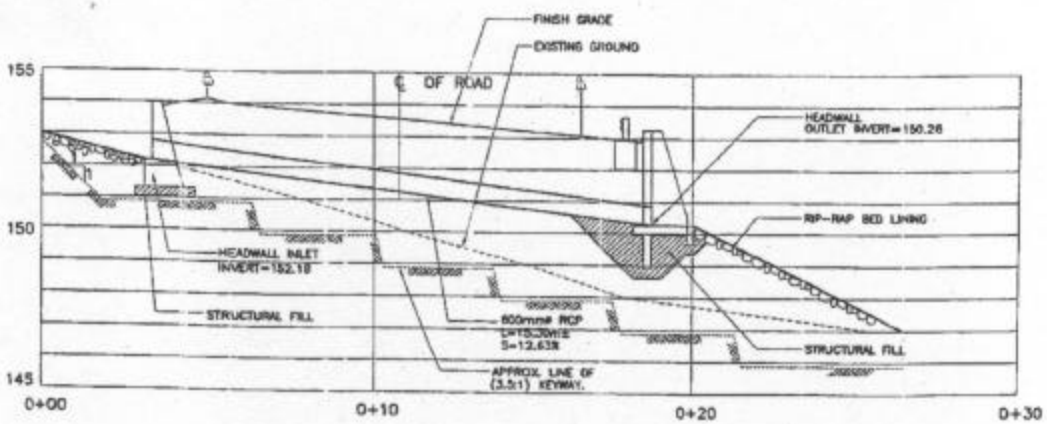

2 FIG. 4C SADDOK AS AGATAN DRAINAGE SYSTEM: INTERMITTANT STREAM CROSSING

FIGURE 4C: Tanapag Heights Subdivision
AUGUST, 2001

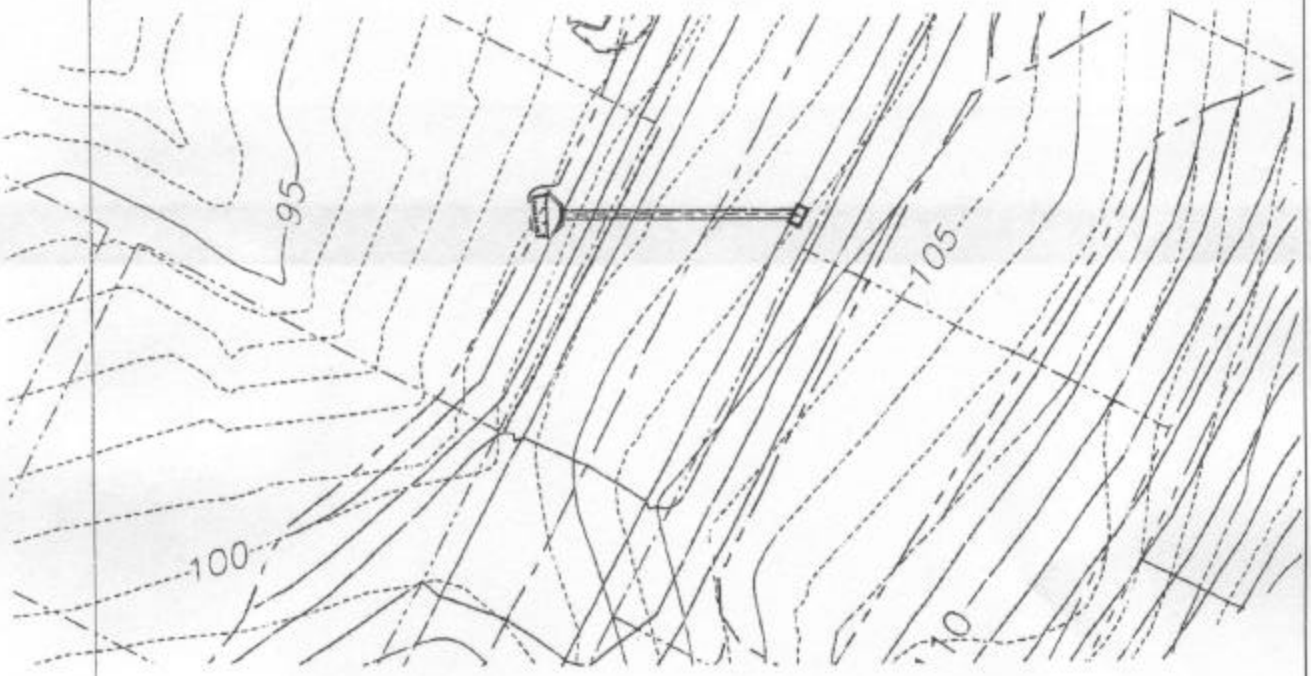

1 FIG.5A NEW SURFACE WATER RUNOFF CONDUIT
NON- JURISDICTIONAL

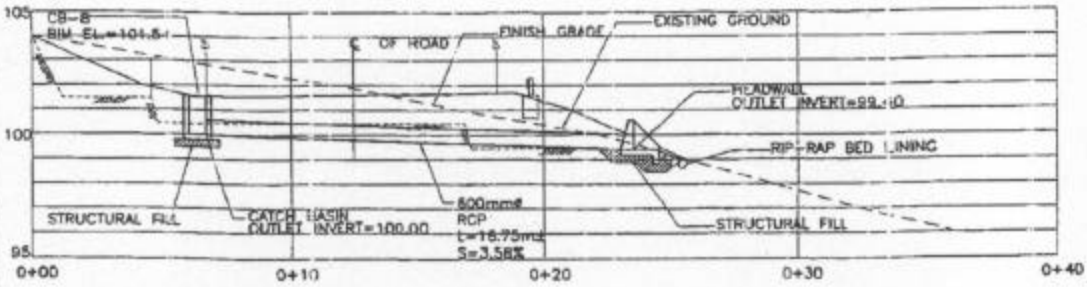

2 FIG.5A NEW SURFACE WATER RUNOFF CONDUIT
NON- JURISDICTIONAL

FIGURE 5A: Tanopag Heights Subdivision
AUGUST, 2001

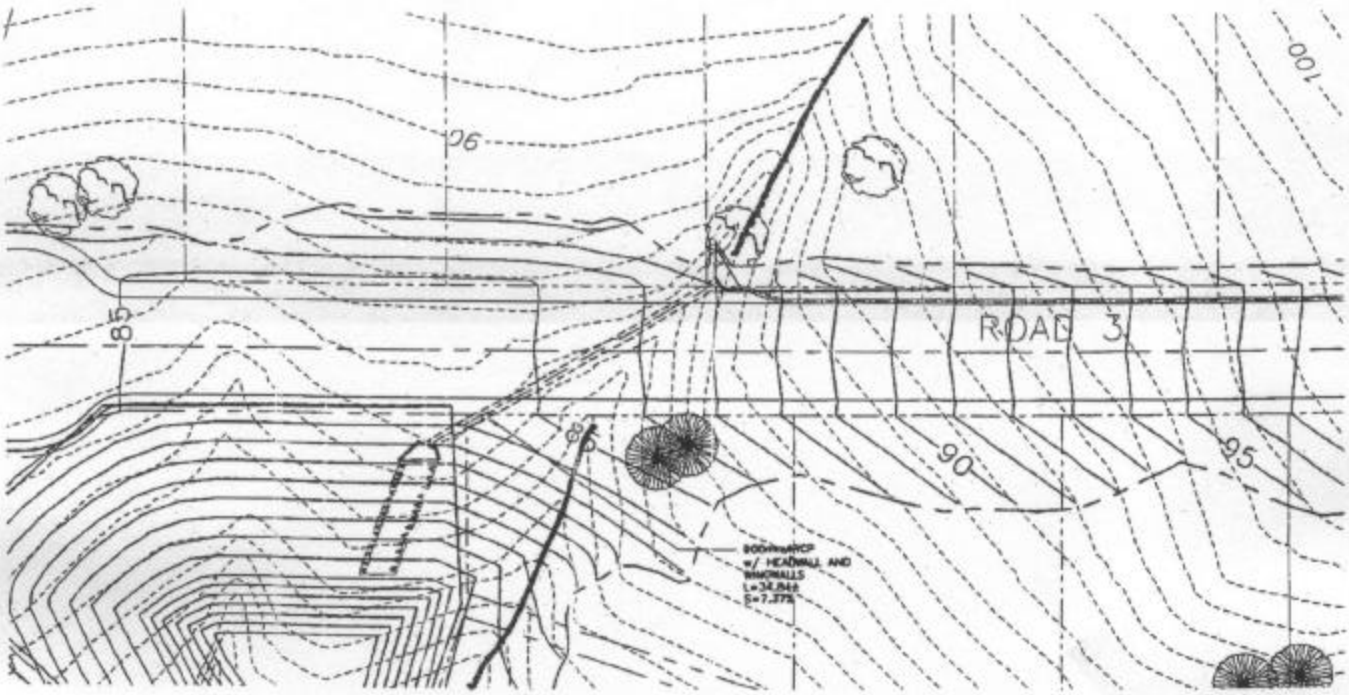

1 FIG.5B UNNAMED DRAINAGE A : INTERMITTANT STREAM CROSSING

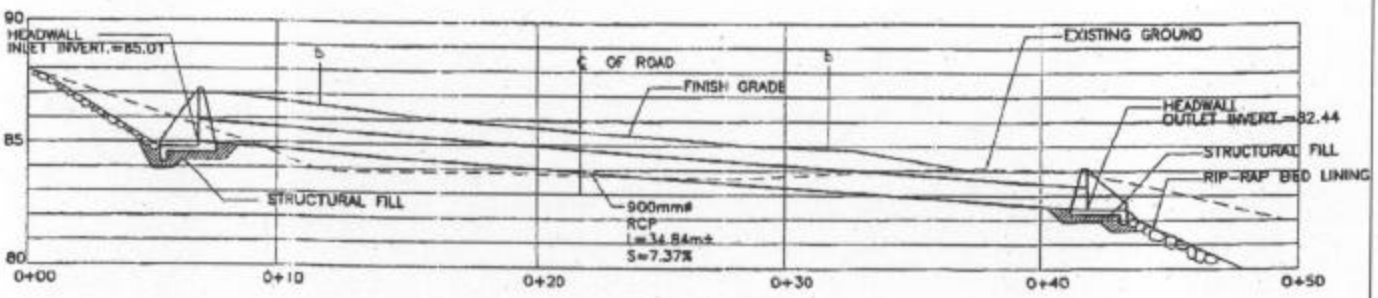

2 FIG.5B UNNAMED DRAINAGE A : INTERMITTANT STREAM CROSSING

FIGURE 5B: Tanapag Heights Subdivision
AUGUST, 2001

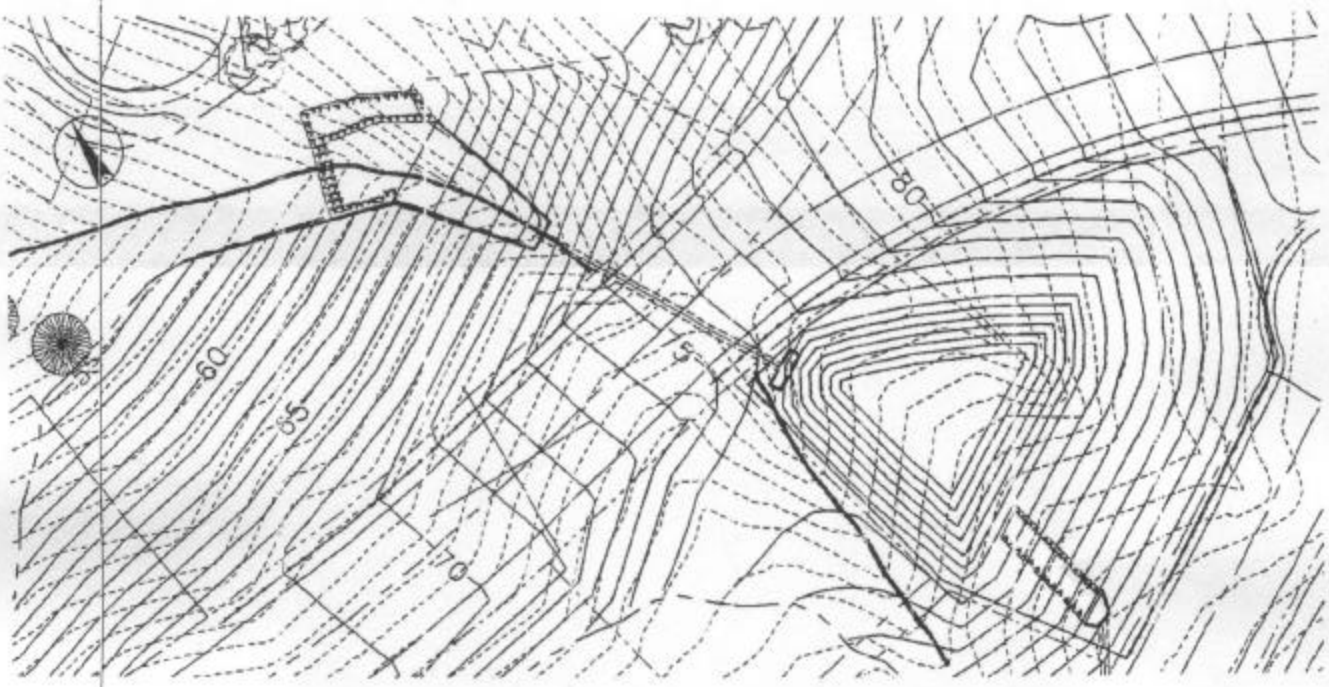

1 FIG.5C UNNAMED DRAINAGE A: INTERMITTANT STREAM CROSSING AND PONDING BASIN

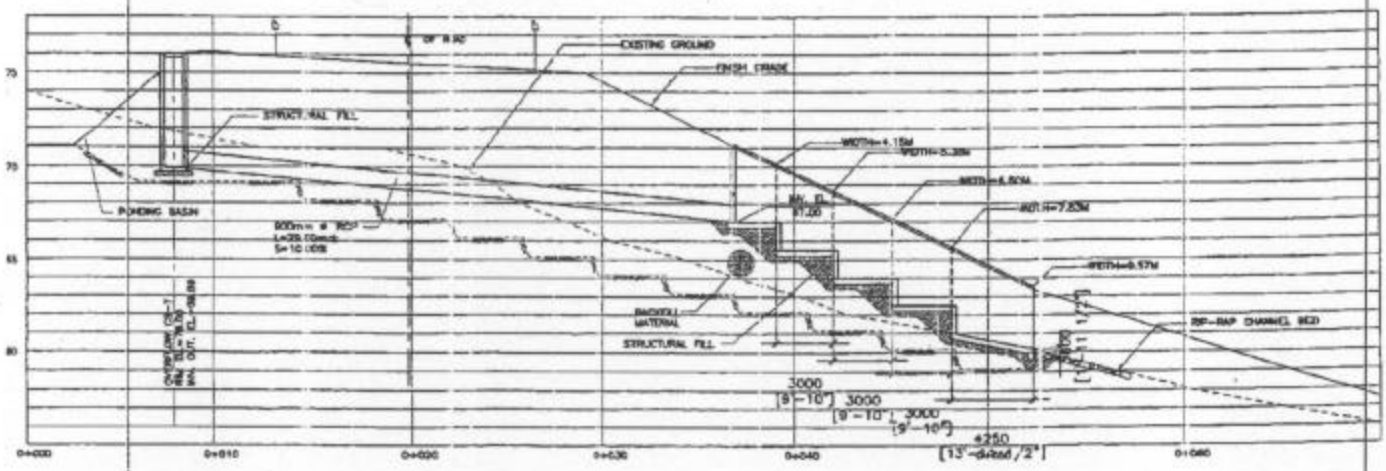

2 FIG.5C UNNAMED DRAINAGE A: INTERMITTANT STREAM CROSSING AND PONDING BASIN

FIGURE 5C: Tonapag Heights Subdivision
AUGUST 2001

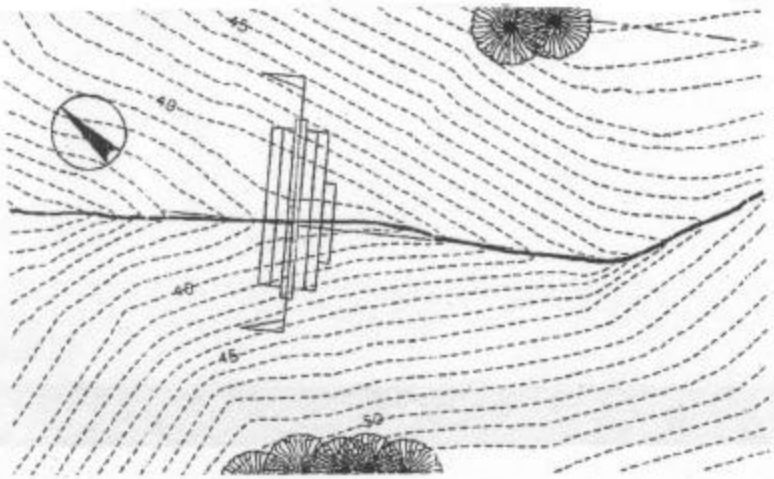

1 FIG.5E UNNAMED DRAWING A: GABION SEDIMENT TRAP
ALSO TYPICAL FOR SITE 5D

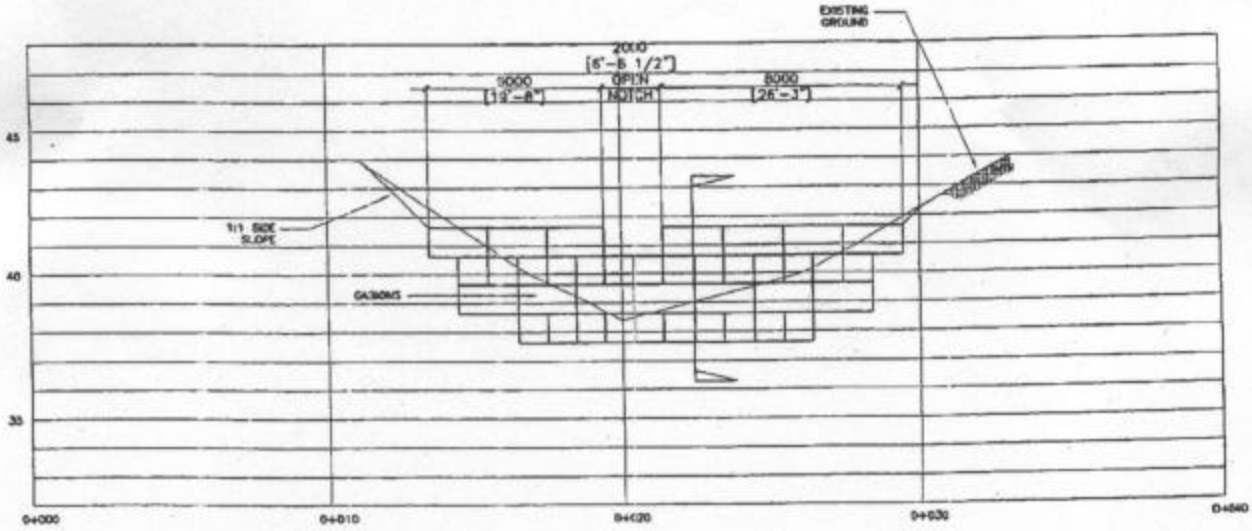

2 FIG.5E UNNAMED DRAINAGE A: GABION SEDIMENT TRAP
ALSO TYPICAL FOR SITE 5D

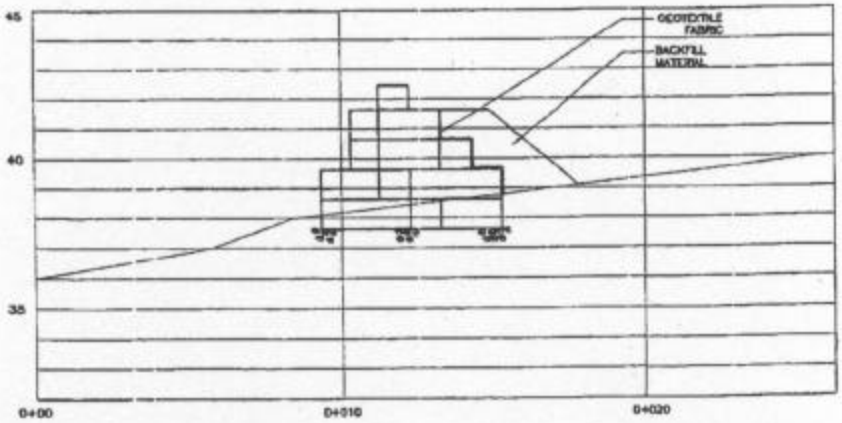

3 FIG.5E UNNAMED DRAINAGE A: GABION SEDIMENT TRAP
ALSO TYPICAL FOR SITE 5D

FIGURE 5E: Tanapag Heights Subdivision
AUGUST, 2001

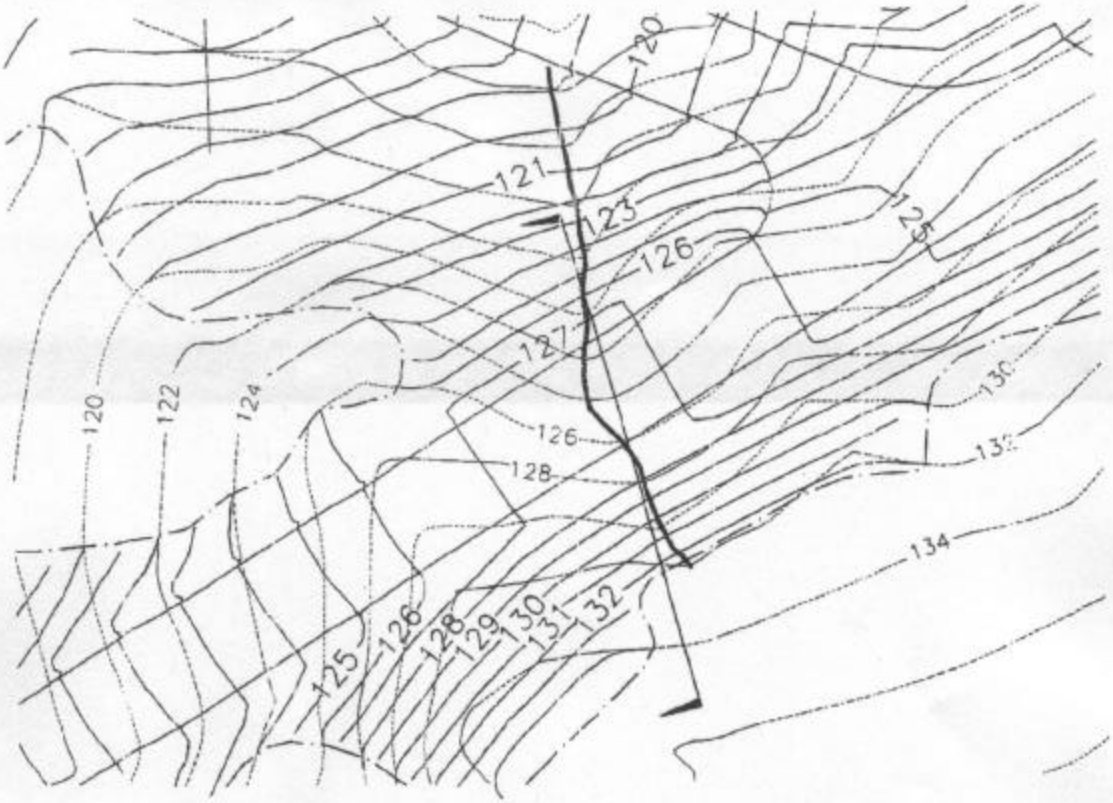

1 / FIG. 5F UNNAMED DRAINAGE A: INTERMITTANT STREAM CROSSING
ALSO TYPICAL FOR SITES 5G AND 5H

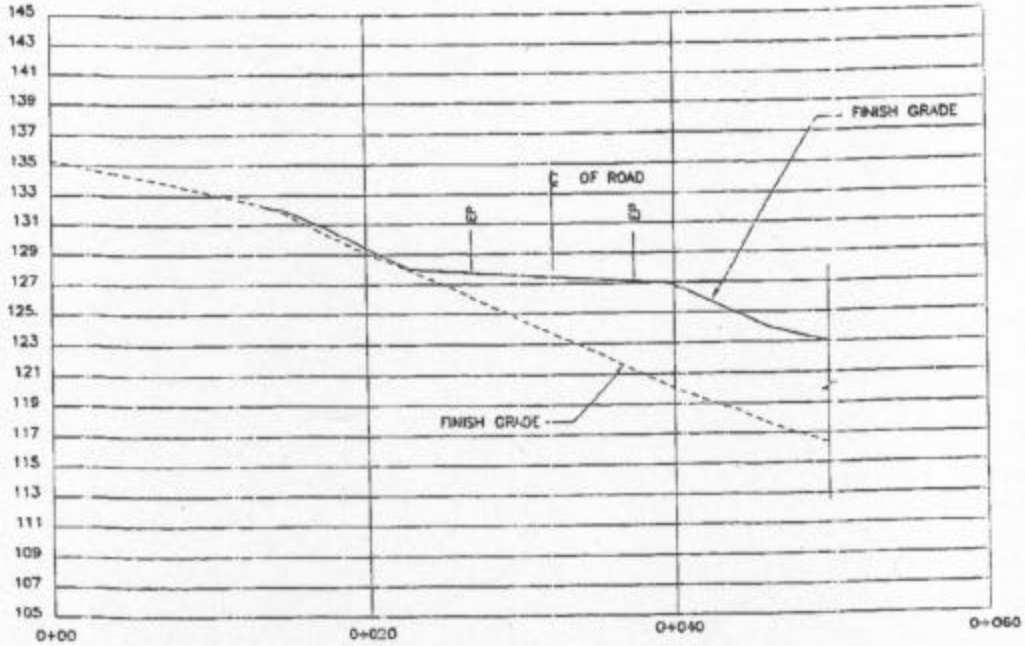

2 / FIG. 5F UNNAMED DRAINAGE A: INTERMITTANT STREAM CROSSING
ALSO TYPICAL FOR SITES 5G AND 5H

FIGURE 5F: Tanapag Heights Subdivision
AUGUST, 2001

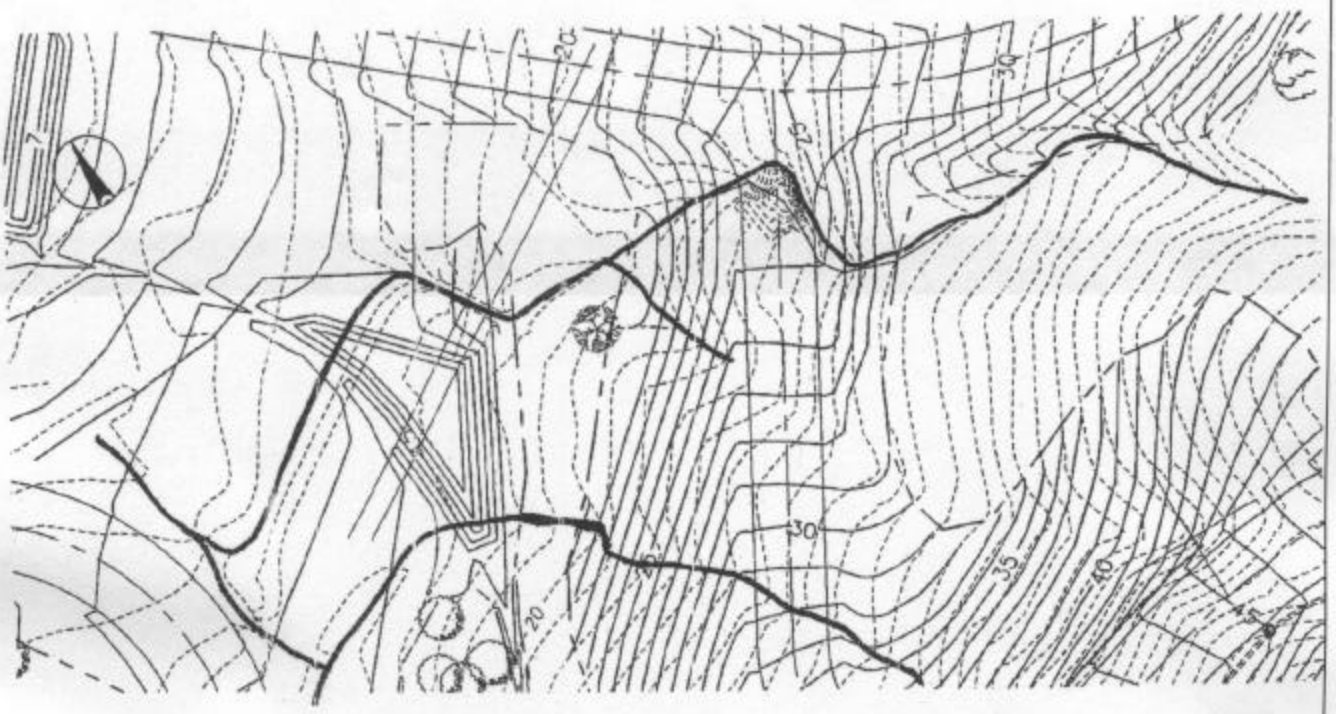

1 FIG.6 UNNAMED DRAINAGE B: INTERMITTANT STREAM CROSSING AND PONDING BASIN



2 FIG.6 UNNAMED DRAINAGE B: INTERMITTANT STREAM CROSSING AND PONDING BASIN

FIGURE 6: Tonapag Heights Subdivision
AUGUST, 2001